

View Location Reference: Site 3-VL2

90° Horizontal field of view extent



Site Context Photograph

This panorama is not to scale. For contextual information only



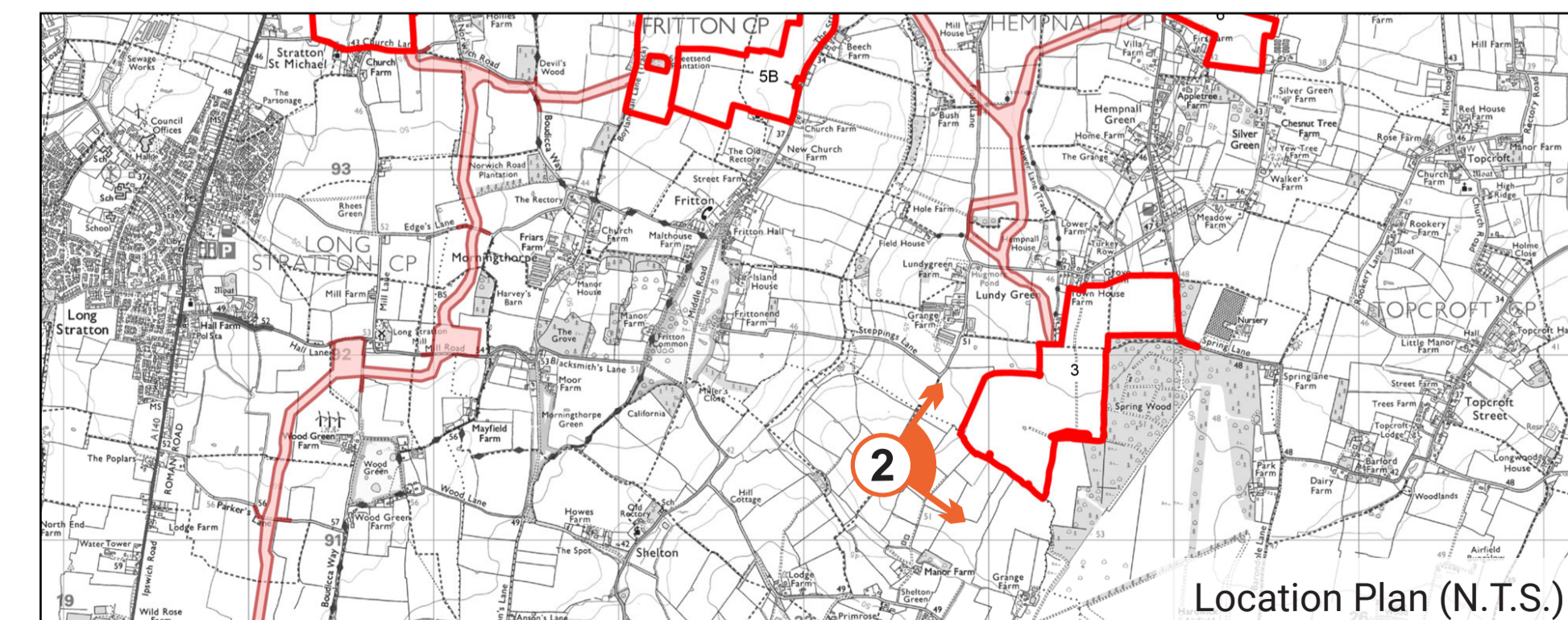
90° Horizontal field of view

Latitude/ Longitude: 52°28'30.29"/ 1°17'22.01"
 Elevation: 51.5m AOD
 Season: Winter view (1 of 1)

Date Taken: 03/02/2025
 Camera: Canon 6D (Full Frame Sensor)
 Lens: 50mm fixed lens

Visualisation Type: Baseline
 Enlargement Factor: 100%
 Projection: Cylindrical

Drawn By: MB
 Checked By: JL
 Approved By: AC



Location Plan (N.T.S.)

© Crown copyright and database rights 2024 Ordnance Survey 0100031673

Project Number: 333101678
Project Name: East Pye Solar

ES Appendix: 7.6.4 Visualisations
Site 3

This photo sheet should be printed in A1 and viewed at a comfortable arm's length



View Location Reference: Site 3-VL2

90° Horizontal field of view extent



Site Context Photograph

This panorama is not to scale. For contextual information only



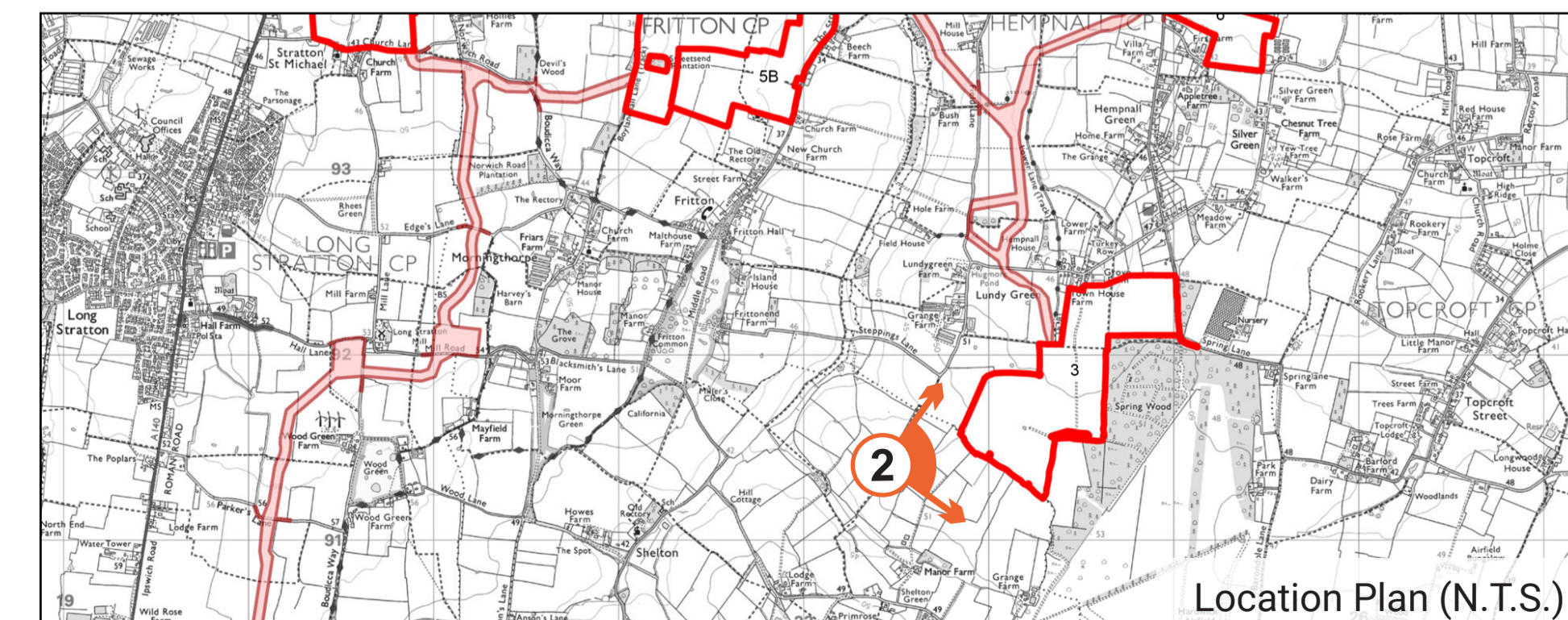
90° Horizontal field of view

Latitude/ Longitude: 52°28'30.29"/ 1°17'22.01"
 Elevation: 51.5m AOD
 Season: Winter view (1 of 1)

Date Taken: 03/02/2025
 Camera: Canon 6D (Full Frame Sensor)
 Lens: 50mm fixed lens

Visualisation Type: Photowire
 Enlargement Factor: 100%
 Projection: Cylindrical

Drawn By: KL
 Checked By: JL
 Approved By: AC



Location Plan (N.T.S.)

© Crown copyright and database rights 2024 Ordnance Survey 0100031673

Project Number: 333101678
Project Name: East Pye Solar

ES Appendix: 7.6.4 Visualisations
Site 3

This photo sheet should be printed in A1 and viewed at a comfortable arm's length



View Location Reference: Site 3-VL4

90° Horizontal field of view extent



Site Context Photograph (1 of 2)

This panorama is not to scale. For contextual information only



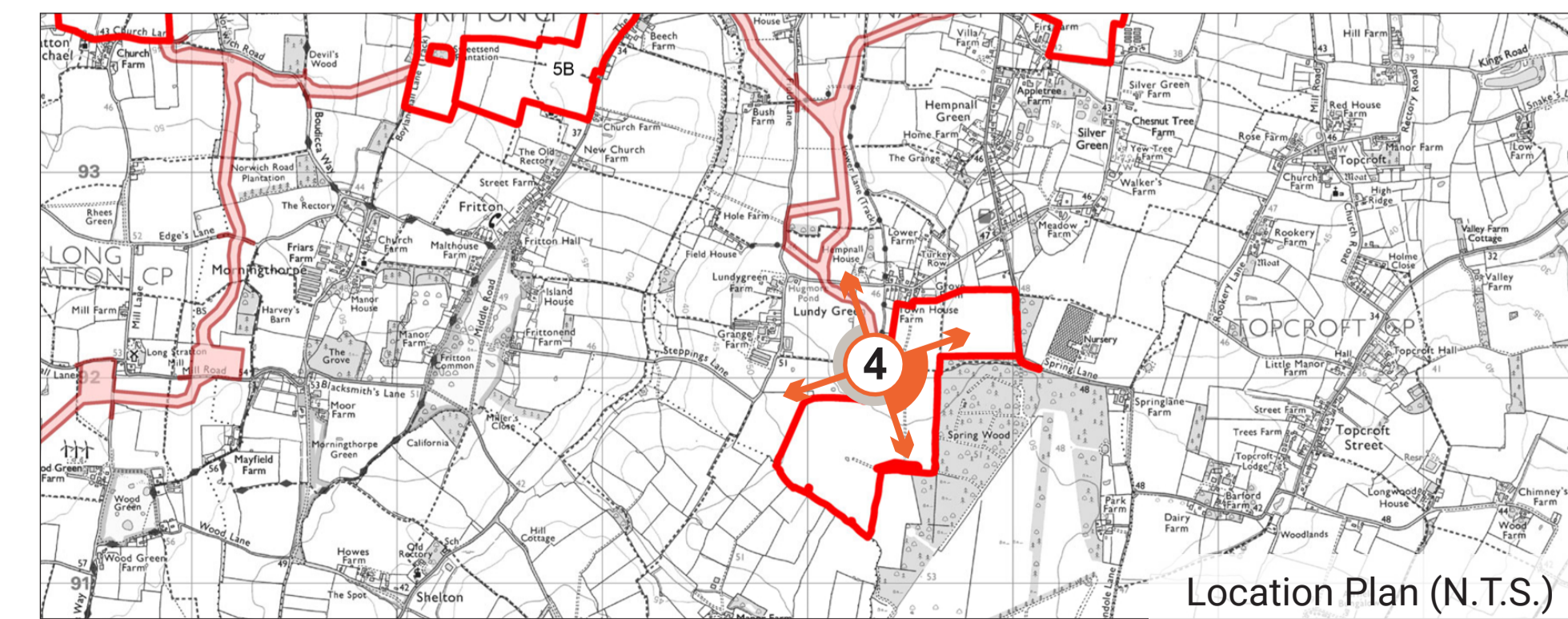
90° Horizontal field of view

Latitude/ Longitude: 52°28'48.84"/ 1°18'9.11"
 Elevation: 35.1m AOD
 Season: Winter view (1 of 3)

Date Taken: 03/02/2025
 Camera: Canon 6D (Full Frame Sensor)
 Lens: 50mm fixed lens

Visualisation Type: Baseline
 Enlargement Factor: 100%
 Projection: Cylindrical

Drawn By: MB
 Checked By: JL
 Approved By: AC



Location Plan (N.T.S.)

© Crown copyright and database rights 2024 Ordnance Survey 0100031673

Project Number: 333101678
Project Name: East Pye Solar

ES Appendix: 7.6.4 Visualisations
Site 3

This photo sheet should be printed in A1 and viewed at a comfortable arm's length



View Location Reference: Site 3-VL4

90° Horizontal field of view extent



Site Context Photograph (1 of 2)

This panorama is not to scale. For contextual information only



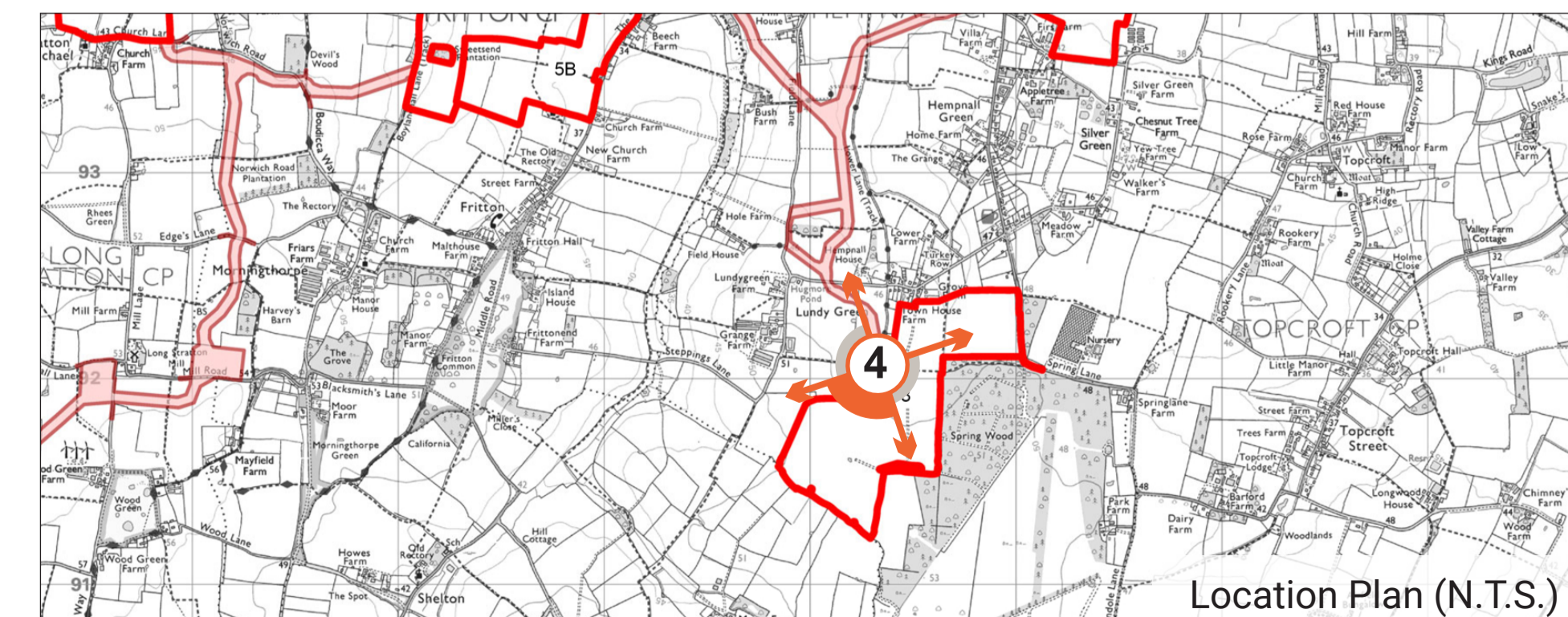
90° Horizontal field of view

Latitude/ Longitude: 52°28'48.84"/ 1°18'9.11"
 Elevation: 35.1m AOD
 Season: Winter view (2 of 3)

Date Taken: 03/02/2025
 Camera: Canon 6D (Full Frame Sensor)
 Lens: 50mm fixed lens

Visualisation Type: Baseline
 Enlargement Factor: 100%
 Projection: Cylindrical

Drawn By: MB
 Checked By: JL
 Approved By: AC



Location Plan (N.T.S.)

© Crown copyright and database rights 2024 Ordnance Survey 0100031673

Project Number: 333101678
Project Name: East Pye Solar

ES Appendix: 7.6.4 Visualisations
Site 3

This photo sheet should be printed in A1 and viewed at a comfortable arm's length



View Location Reference: Site 3-VL4

90° Horizontal field of view extent



Site Context Photograph (2 of 2)

This panorama is not to scale. For contextual information only



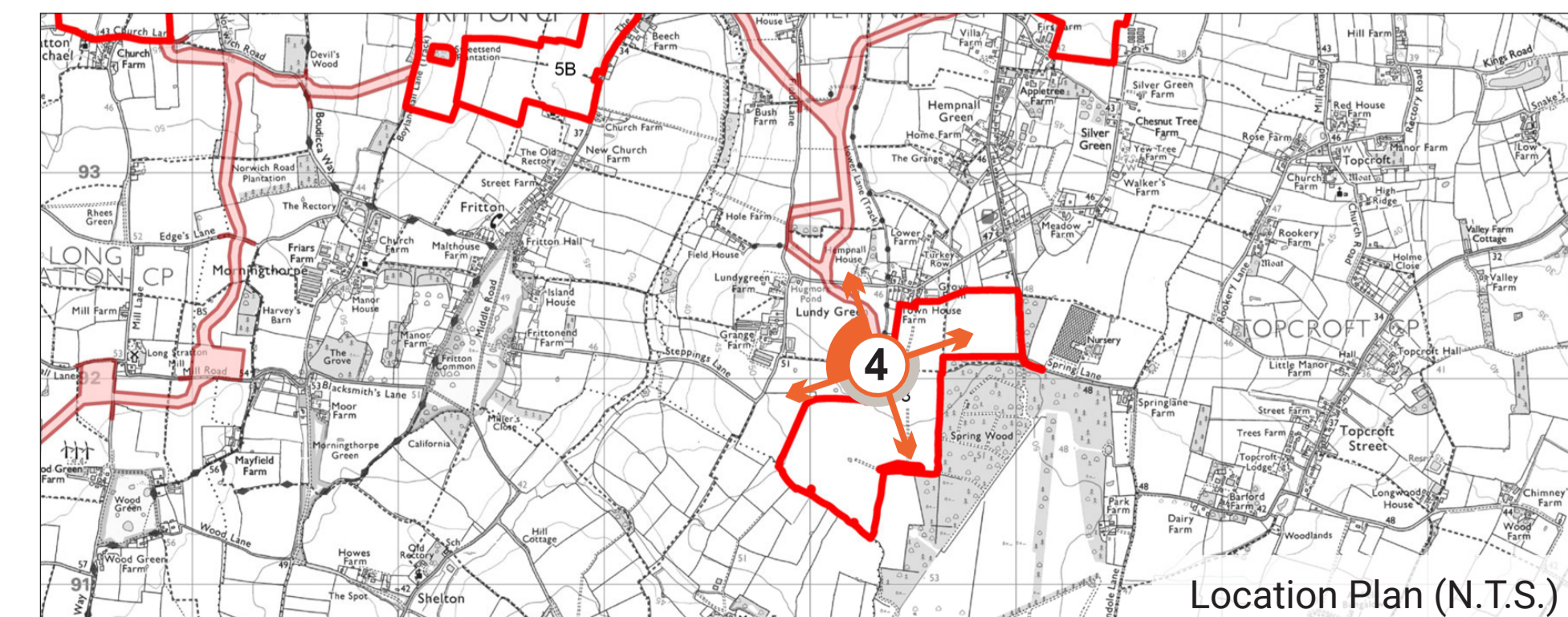
90° Horizontal field of view

Latitude/ Longitude: 52°28'48.84"/ 1°18'9.11"
 Elevation: 35.1m AOD
 Season: Winter view (3 of 3)

Date Taken: 03/02/2025
 Camera: Canon 6D (Full Frame Sensor)
 Lens: 50mm fixed lens

Visualisation Type: Baseline
 Enlargement Factor: 100%
 Projection: Cylindrical

Drawn By: MB
 Checked By: JL
 Approved By: AC



Location Plan (N.T.S.)

© Crown copyright and database rights 2024 Ordnance Survey 0100031673

Project Number: 333101678
Project Name: East Pye Solar

ES Appendix: 7.6.4 Visualisations
Site 3

This photo sheet should be printed in A1 and viewed at a comfortable arm's length



View Location Reference: Site 3-VL4

90° Horizontal field of view extent



Site Context Photograph (1 of 2)

This panorama is not to scale. For contextual information only



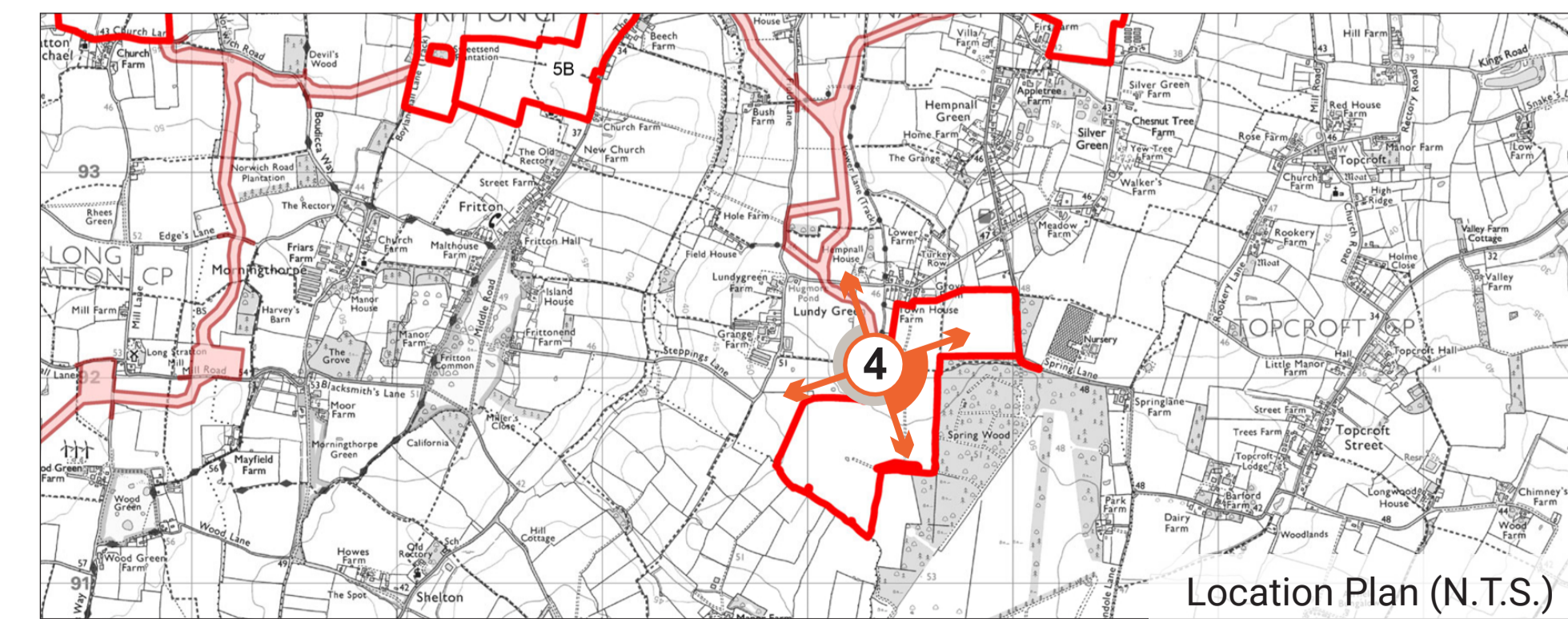
90° Horizontal field of view

Latitude/ Longitude: 52°28'48.84" / 1°18'9.11"
 Elevation: 35.1m AOD
 Season: Winter view (1 of 3)

Date Taken: 03/02/2025
 Camera: Canon 6D (Full Frame Sensor)
 Lens: 50mm fixed lens

Visualisation Type: Photomontage Yr 1
 Enlargement Factor: 100%
 Projection: Cylindrical

Drawn By: KL
 Checked By: JL
 Approved By: AC



Location Plan (N.T.S.)

© Crown copyright and database rights 2024 Ordnance Survey 0100031673

Project Number: 333101678
Project Name: East Pye Solar

ES Appendix: 7.6.4 Visualisations
Site 3

This photo sheet should be printed in A1 and viewed at a comfortable arm's length




View Location Reference: Site 3-VL4

90° Horizontal field of view extent



Site Context Photograph (1 of 2)

This panorama is not to scale. For contextual information only



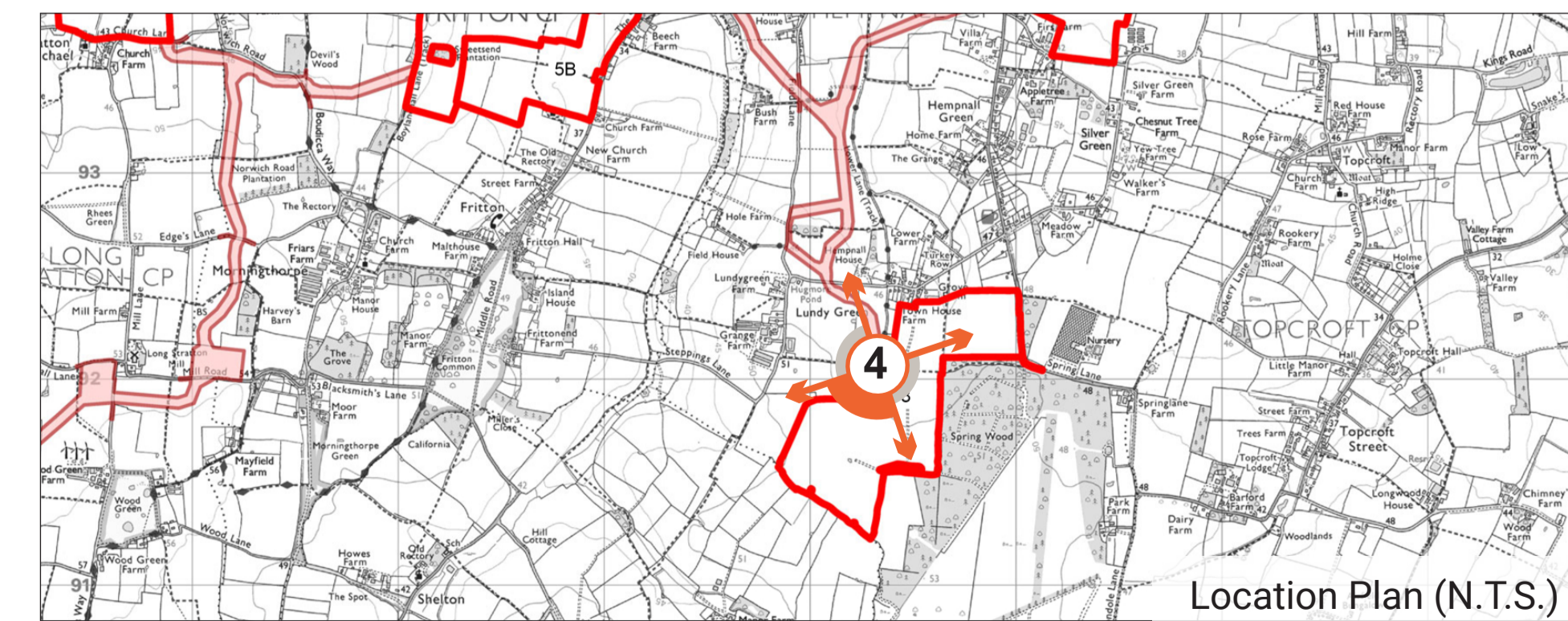
90° Horizontal field of view

Latitude/ Longitude: 52°28'48.84"/ 1°18'9.11"
 Elevation: 35.1m AOD
 Season: Winter view (2 of 3)

Date Taken: 03/02/2025
 Camera: Canon 6D (Full Frame Sensor)
 Lens: 50mm fixed lens

Visualisation Type: Photomontage Yr 1
 Enlargement Factor: 100%
 Projection: Cylindrical

Drawn By: KL
 Checked By: JL
 Approved By: AC



Location Plan (N.T.S.)

© Crown copyright and database rights 2024 Ordnance Survey 0100031673

Project Number: 333101678
Project Name: East Pye Solar

ES Appendix: 7.6.4 Visualisations
Site 3

This photo sheet should be printed in A1 and viewed at a comfortable arm's length



View Location Reference: Site 3-VL4



Site Context Photograph (2 of 2)

90° Horizontal field of view extent



This panorama is not to scale. For contextual information only



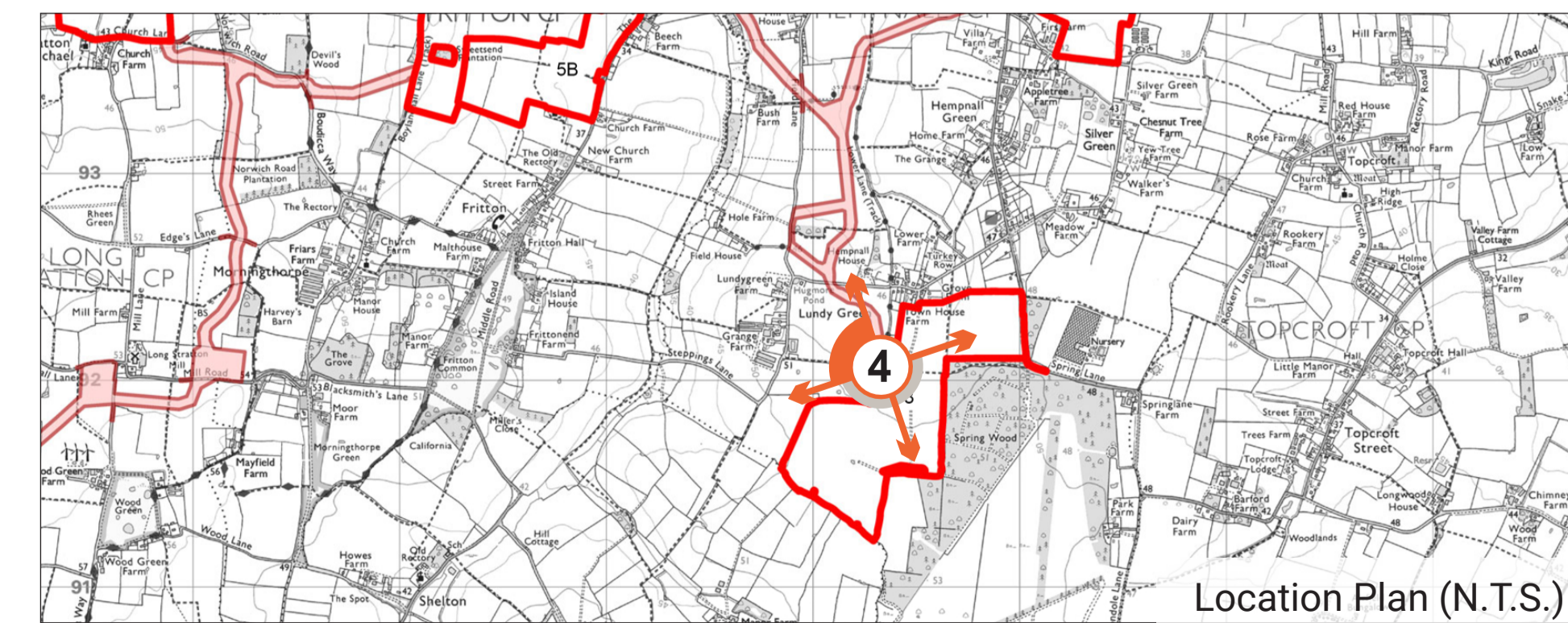
90° Horizontal field of view

Latitude/ Longitude: 52°28'48.84"/ 1°18'9.11"
 Elevation: 35.1m AOD
 Season: Winter view (3 of 3)

Date Taken: 03/02/2025
 Camera: Canon 6D (Full Frame Sensor)
 Lens: 50mm fixed lens

Visualisation Type: Photomontage Yr 1
 Enlargement Factor: 100%
 Projection: Cylindrical

Drawn By: KL
 Checked By: JL
 Approved By: AC



Location Plan (N.T.S.)

© Crown copyright and database rights 2024 Ordnance Survey 0100031673

Project Number: 333101678
Project Name: East Pye Solar

ES Appendix: 7.6.4 Visualisations
Site 3

This photo sheet should be printed in A1 and viewed at a comfortable arm's length



View Location Reference: Site 3-VL4

90° Horizontal field of view extent



Site Context Photograph (1 of 2)

This panorama is not to scale. For contextual information only



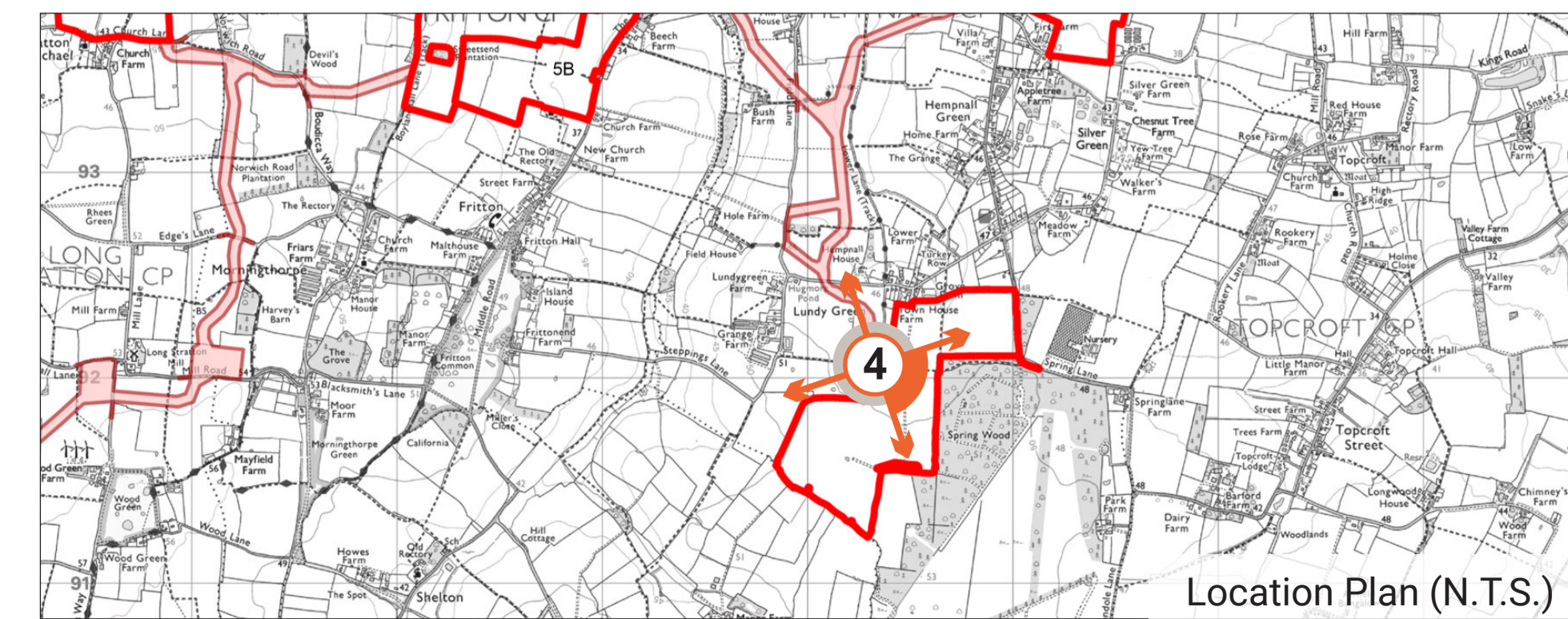
90° Horizontal field of view

Latitude/ Longitude: 52°28'48.84"/ 1°18'9.11"
 Elevation: 35.1m AOD
 Season: Summer view (1 of 3)

Date Taken: 26/06/2025
 Camera: Canon 6D (Full Frame Sensor)
 Lens: 50mm fixed lens

Visualisation Type: Baseline
 Enlargement Factor: 100%
 Projection: Cylindrical

Drawn By: MB
 Checked By: JL
 Approved By: AC



© Crown copyright and database rights 2024 Ordnance Survey 0100031673

Project Number: 333101678
Project Name: East Pye Solar

ES Appendix: 7.6.4 Visualisations
Site 3

This photo sheet should be printed in A1 and viewed at a comfortable arm's length



View Location Reference: Site 3-VL4

90° Horizontal field of view extent



Site Context Photograph (1 of 2)

This panorama is not to scale. For contextual information only



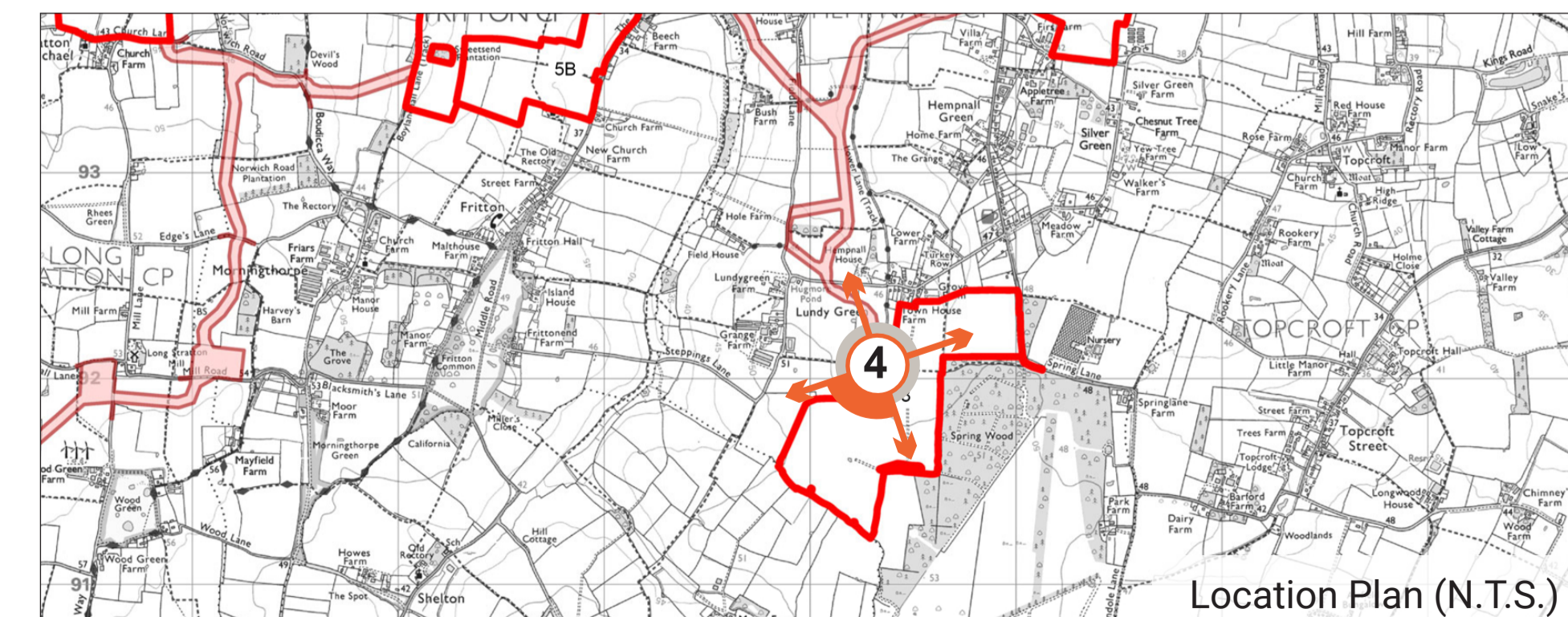
90° Horizontal field of view

Latitude/ Longitude: 52°28'48.84" / 1°18'9.11"
 Elevation: 35.1m AOD
 Season: Summer view (2 of 3)

Date Taken: 26/06/2025
 Camera: Canon 6D (Full Frame Sensor)
 Lens: 50mm fixed lens

Visualisation Type: Baseline
 Enlargement Factor: 100%
 Projection: Cylindrical

Drawn By: MB
 Checked By: JL
 Approved By: AC



Location Plan (N.T.S.)

© Crown copyright and database rights 2024 Ordnance Survey 0100031673

Project Number: 333101678
Project Name: East Pye Solar

ES Appendix: 7.6.4 Visualisations
Site 3

This photo sheet should be printed in A1 and viewed at a comfortable arm's length



View Location Reference: Site 3-VL4

90° Horizontal field of view extent



Site Context Photograph (2 of 2)

This panorama is not to scale. For contextual information only



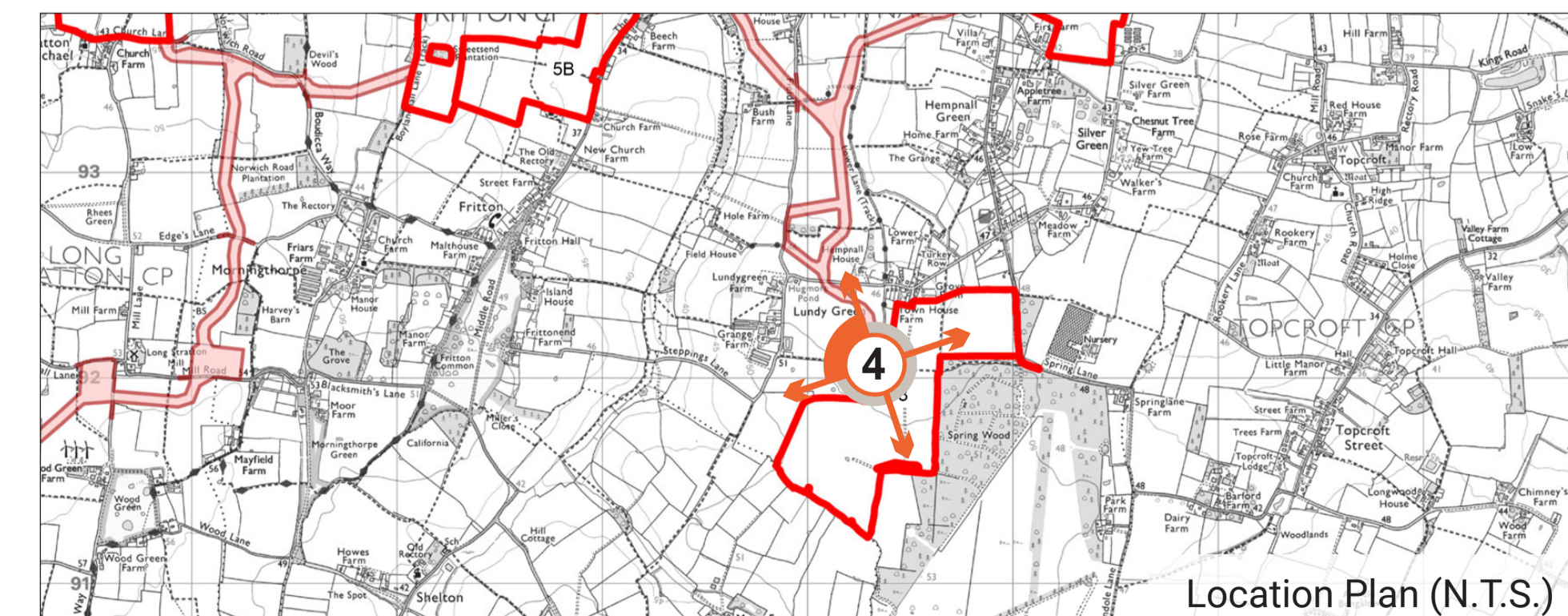
90° Horizontal field of view

Latitude/ Longitude: 52°28'48.84"/ 1°18'9.11"
 Elevation: 35.1m AOD
 Season: Summer view (3 of 3)

Date Taken: 26/06/2025
 Camera: Canon 6D (Full Frame Sensor)
 Lens: 50mm fixed lens

Visualisation Type: Baseline
 Enlargement Factor: 100%
 Projection: Cylindrical

Drawn By: MB
 Checked By: JL
 Approved By: AC



Location Plan (N.T.S.)

© Crown copyright and database rights 2024 Ordnance Survey 0100031673

Project Number: 333101678
Project Name: East Pye Solar

ES Appendix: 7.6.4 Visualisations
Site 3

This photo sheet should be printed in A1 and viewed at a comfortable arm's length



View Location Reference: Site 3-VL4

90° Horizontal field of view extent



Site Context Photograph (1 of 2)

This panorama is not to scale. For contextual information only



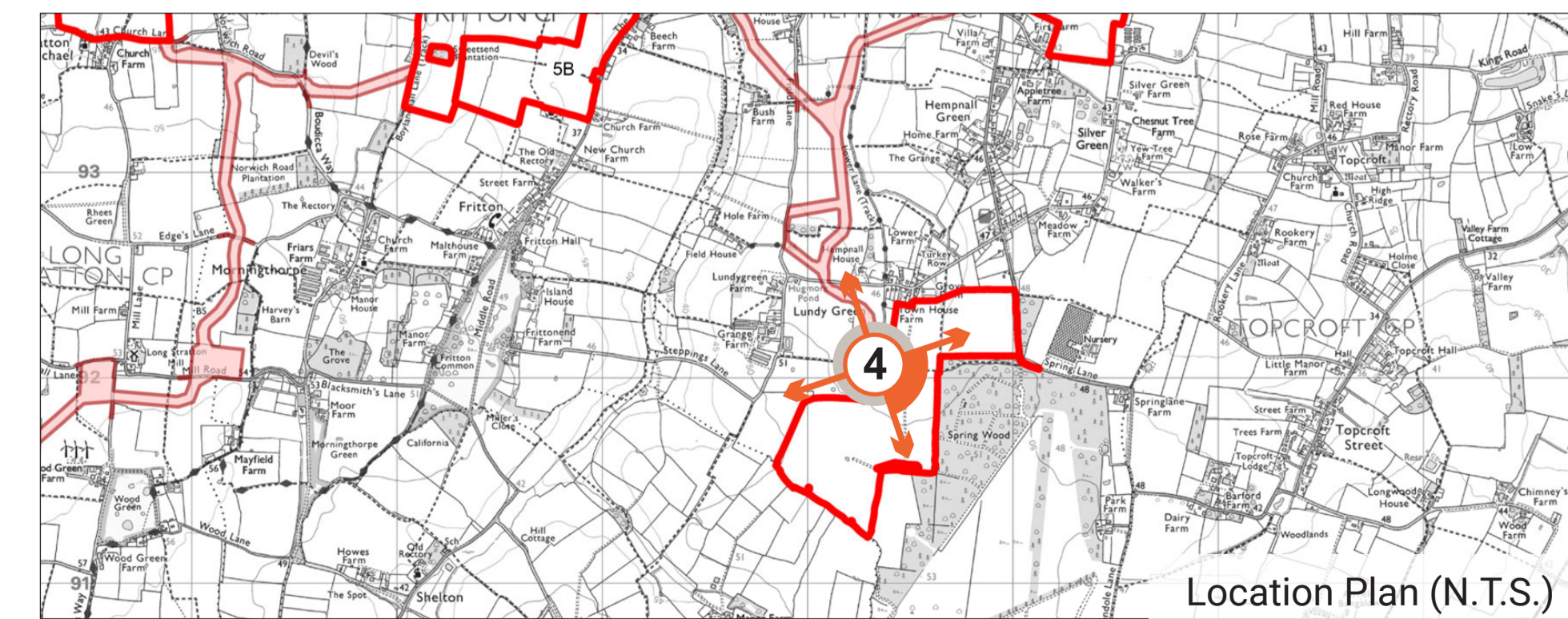
90° Horizontal field of view

Latitude/ Longitude: 52°28'48.84"/ 1°18'9.11"
 Elevation: 35.1m AOD
 Season: Summer view (1 of 3)

Date Taken: 26/06/2025
 Camera: Canon 6D (Full Frame Sensor)
 Lens: 50mm fixed lens

Visualisation Type: Photomontage Yr 15
 Enlargement Factor: 100%
 Projection: Cylindrical

Drawn By: KL
 Checked By: JL
 Approved By: AC



© Crown copyright and database rights 2024 Ordnance Survey 0100031673

Project Number: 333101678
Project Name: East Pye Solar

ES Appendix: 7.6.4 Visualisations
Site 3

This photo sheet should be printed in A1 and viewed at a comfortable arm's length



View Location Reference: Site 3-VL4

90° Horizontal field of view extent



Site Context Photograph (1 of 2)

This panorama is not to scale. For contextual information only



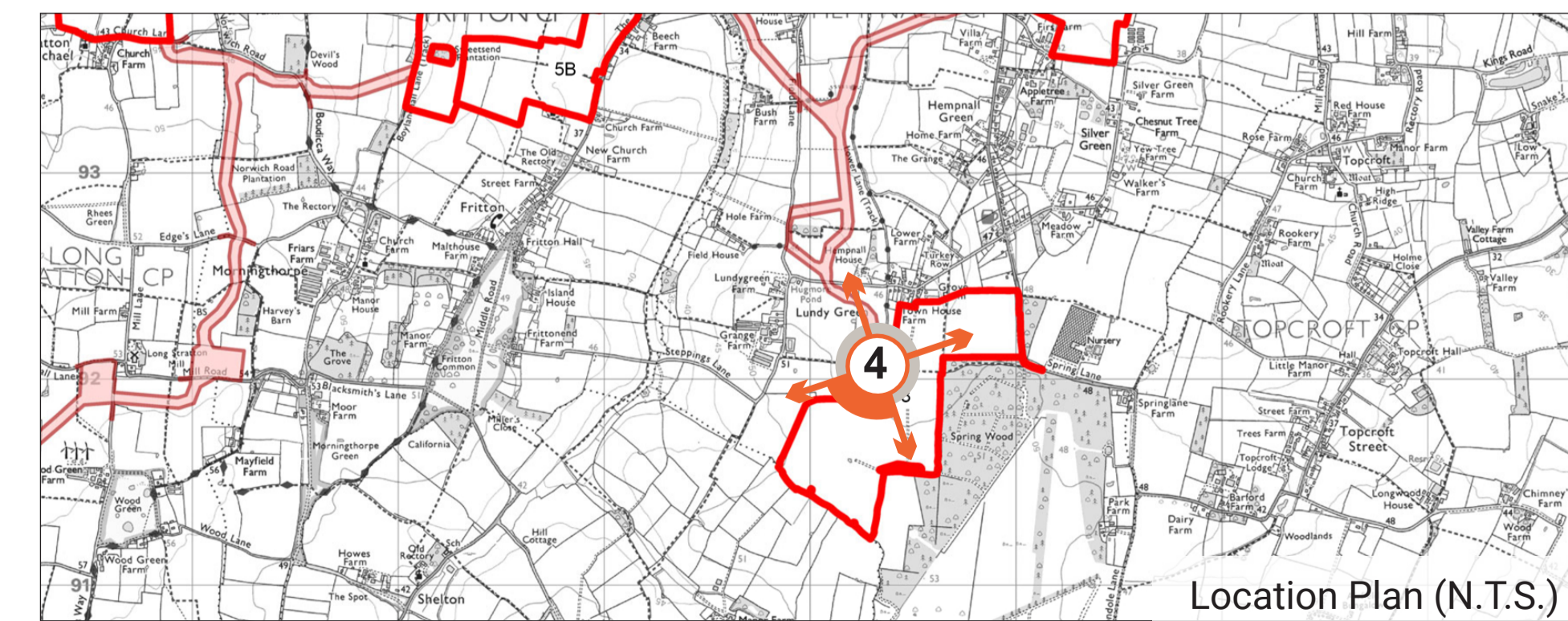
90° Horizontal field of view

Latitude/ Longitude: 52°28'48.84"/ 1°18'9.11"
 Elevation: 35.1m AOD
 Season: Summer view (2 of 3)

Date Taken: 26/06/2025
 Camera: Canon 6D (Full Frame Sensor)
 Lens: 50mm fixed lens

Visualisation Type: Photomontage Yr 15
 Enlargement Factor: 100%
 Projection: Cylindrical

Drawn By: KL
 Checked By: JL
 Approved By: AC



Location Plan (N.T.S.)

© Crown copyright and database rights 2024 Ordnance Survey 0100031673

Project Number: 333101678
Project Name: East Pye Solar

ES Appendix: 7.6.4 Visualisations
Site 3

This photo sheet should be printed in A1 and viewed at a comfortable arm's length



View Location Reference: Site 3-VL4

90° Horizontal field of view extent



Site Context Photograph (2 of 2)

This panorama is not to scale. For contextual information only



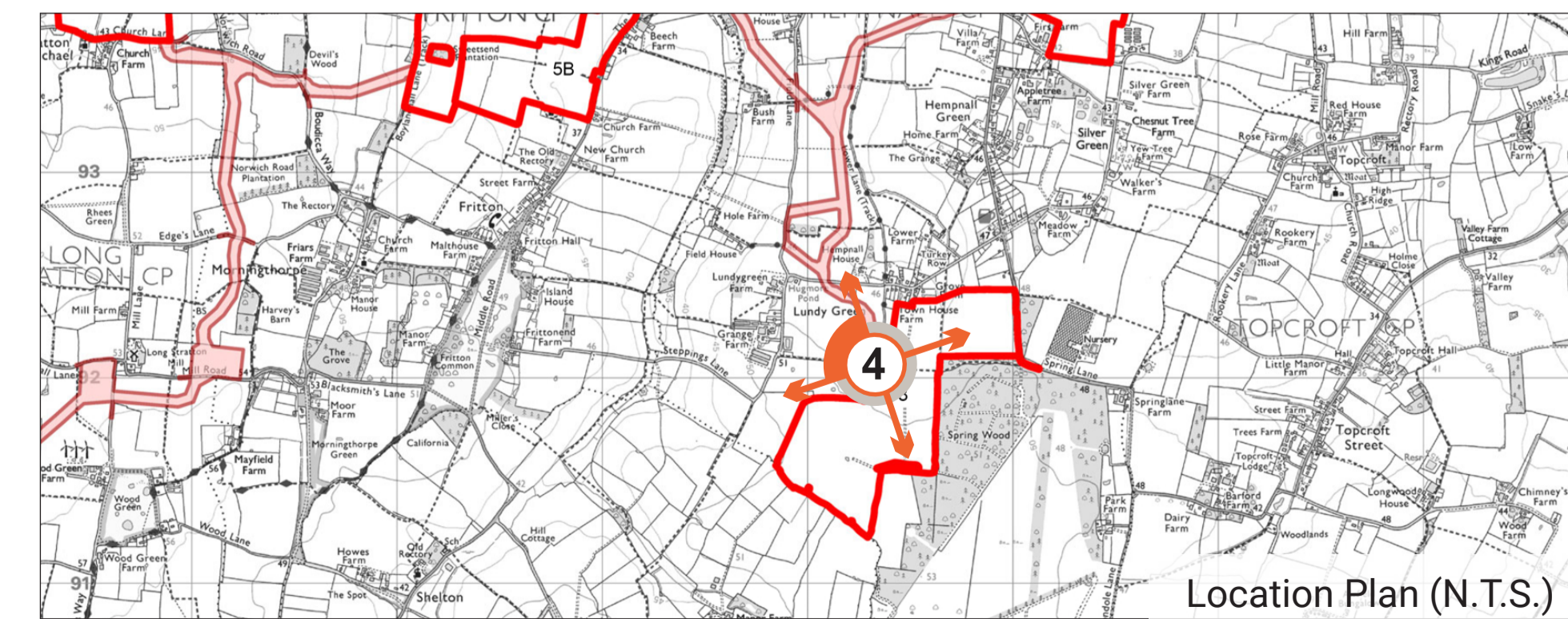
90° Horizontal field of view

Latitude/ Longitude: 52°28'48.84"/ 1°18'9.11"
 Elevation: 35.1m AOD
 Season: Summer view (3 of 3)

Date Taken: 26/06/2025
 Camera: Canon 6D (Full Frame Sensor)
 Lens: 50mm fixed lens

Visualisation Type: Photomontage Yr 15
 Enlargement Factor: 100%
 Projection: Cylindrical

Drawn By: KL
 Checked By: JL
 Approved By: AC



Location Plan (N.T.S.)

© Crown copyright and database rights 2024 Ordnance Survey 0100031673

Project Number: 333101678
Project Name: East Pye Solar

ES Appendix: 7.6.4 Visualisations
Site 3

This photo sheet should be printed in A1 and viewed at a comfortable arm's length



View Location Reference: Site 3-VL8

90° Horizontal field of view extent



Site Context Photograph

This panorama is not to scale. For contextual information only



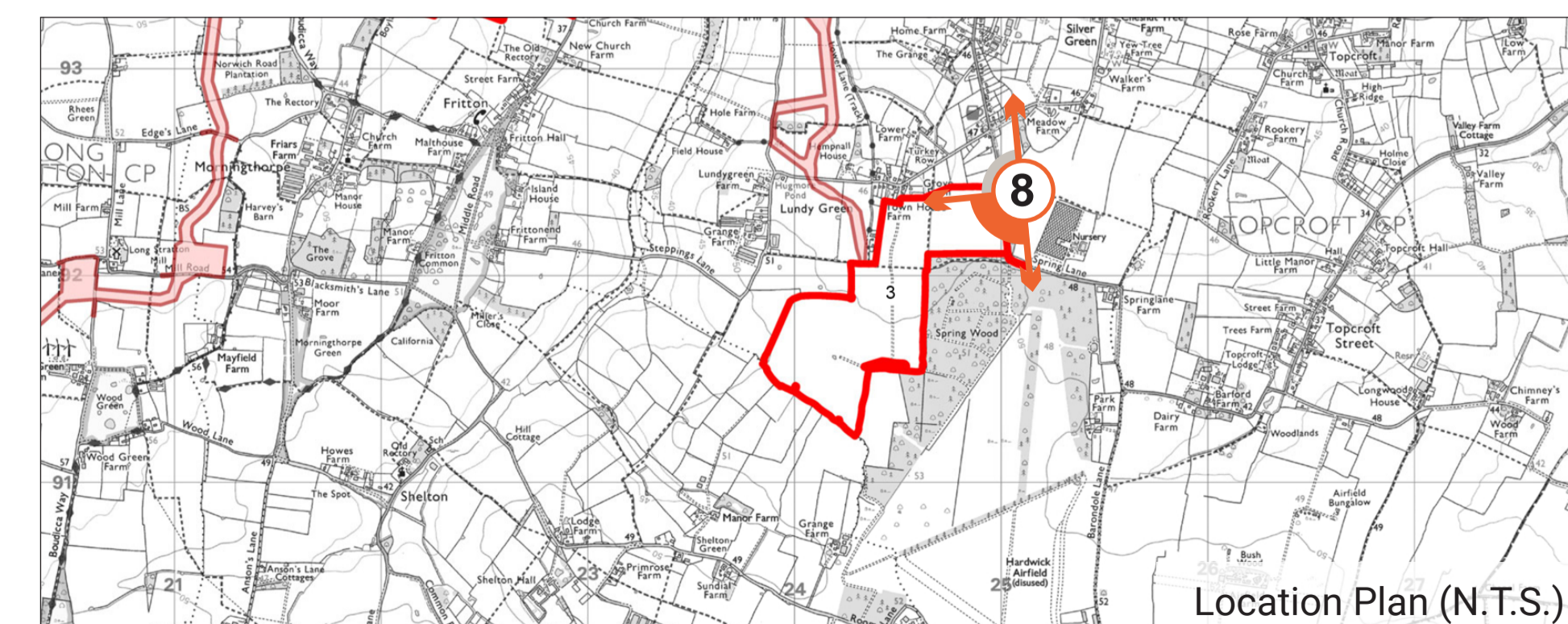
90° Horizontal field of view

Latitude/ Longitude: 52°28'59.11"/1°18'45.31"
 Elevation: 44m AOD
 Season: Winter view (1 of 2)

Date Taken: 03/02/2025
 Camera: Canon 6D (Full Frame Sensor)
 Lens: 50mm fixed lens

Visualisation Type: Baseline
 Enlargement Factor: 100%
 Projection: Cylindrical

Drawn By: MB
 Checked By: JL
 Approved By: AC



© Crown copyright and database rights 2024 Ordnance Survey 0100031673

Project Number: 333101678
Project Name: East Pye Solar

ES Appendix: 7.6.4 Visualisations
Site 3

This photo sheet should be printed in A1 and viewed at a comfortable arm's length



View Location Reference: Site 3-VL8



Site Context Photograph

This panorama is not to scale. For contextual information only



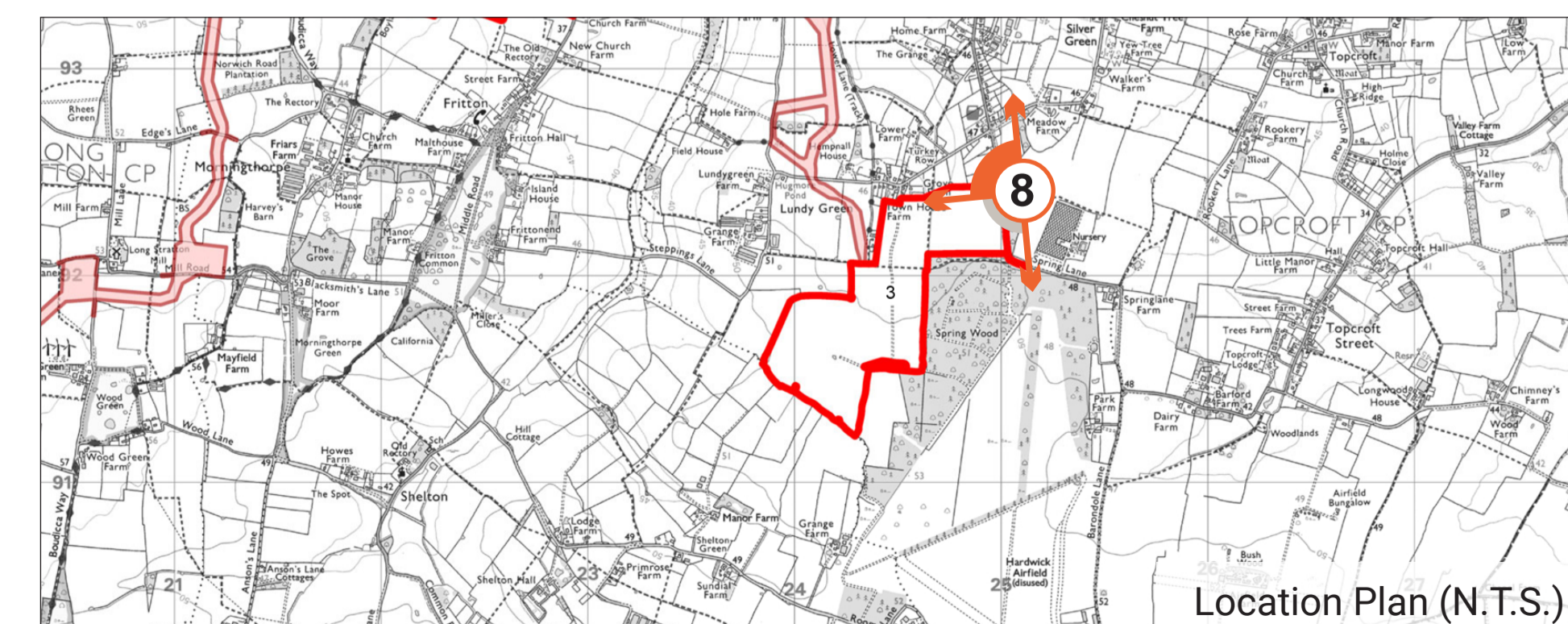
90° Horizontal field of view

Latitude/ Longitude: 52°28'59.11"/1°18'45.31"
 Elevation: 44m AOD
 Season: Winter view (2 of 2)

Date Taken: 03/02/2025
 Camera: Canon 6D (Full Frame Sensor)
 Lens: 50mm fixed lens

Visualisation Type: Baseline
 Enlargement Factor: 100%
 Projection: Cylindrical

Drawn By: MB
 Checked By: JL
 Approved By: AC



Location Plan (N.T.S.)

© Crown copyright and database rights 2024 Ordnance Survey 0100031673

Project Number: 333101678
Project Name: East Pye Solar

ES Appendix: 7.6.4 Visualisations
Site 3

This photo sheet should be printed in A1 and viewed at a comfortable arm's length



View Location Reference: Site 3-VL8

90° Horizontal field of view extent



Site Context Photograph

This panorama is not to scale. For contextual information only



Extent of Maximum Development Parameter

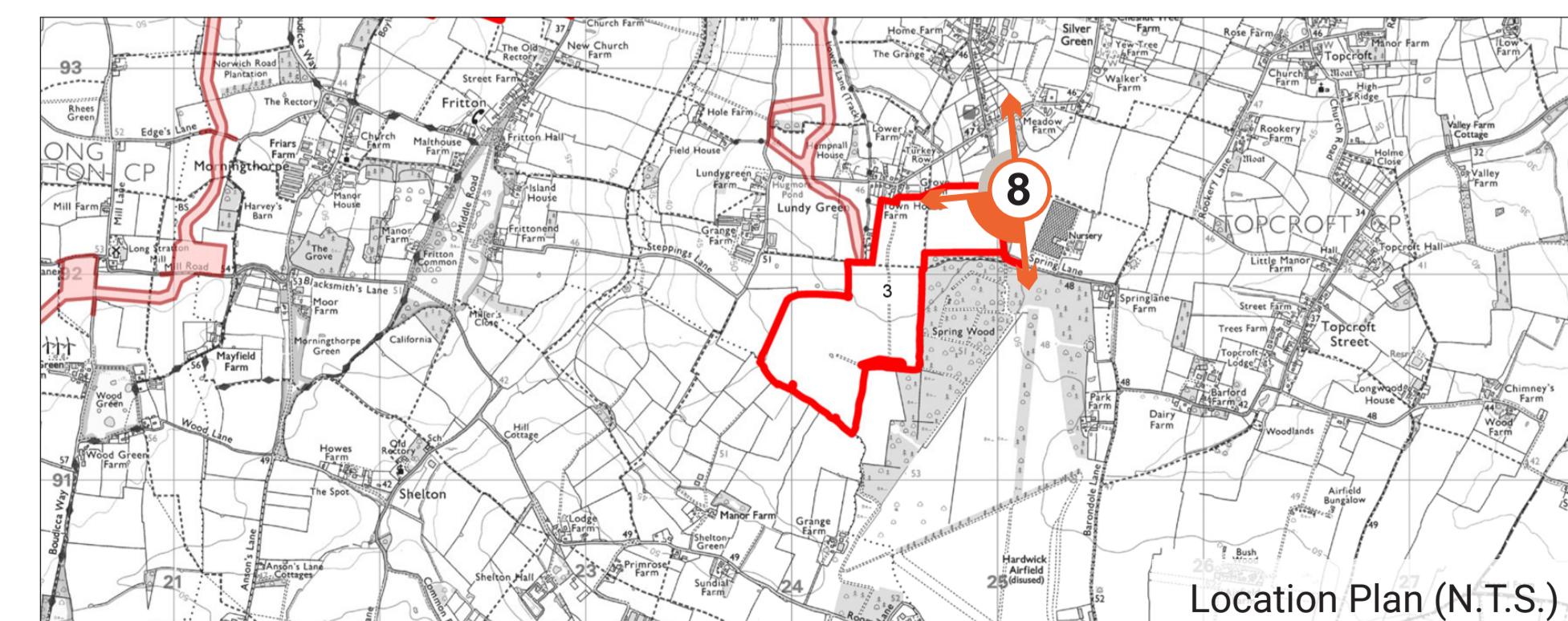
90° Horizontal field of view

Latitude/ Longitude: 52°28'59.11"/1°18'45.31"
 Elevation: 44m AOD
 Season: Winter view (1 of 2)

Date Taken: 03/02/2025
 Camera: Canon 6D (Full Frame Sensor)
 Lens: 50mm fixed lens

Visualisation Type: Photowire
 Enlargement Factor: 100%
 Projection: Cylindrical

Drawn By: KL
 Checked By: JL
 Approved By: AC



© Crown copyright and database rights 2024 Ordnance Survey 0100031673

Project Number: 333101678
Project Name: East Pye Solar

ES Appendix: 7.6.4 Visualisations
Site 3

This photo sheet should be printed in A1 and viewed at a comfortable arm's length



View Location Reference: Site 3-VL8

90° Horizontal field of view extent



Site Context Photograph

This panorama is not to scale. For contextual information only



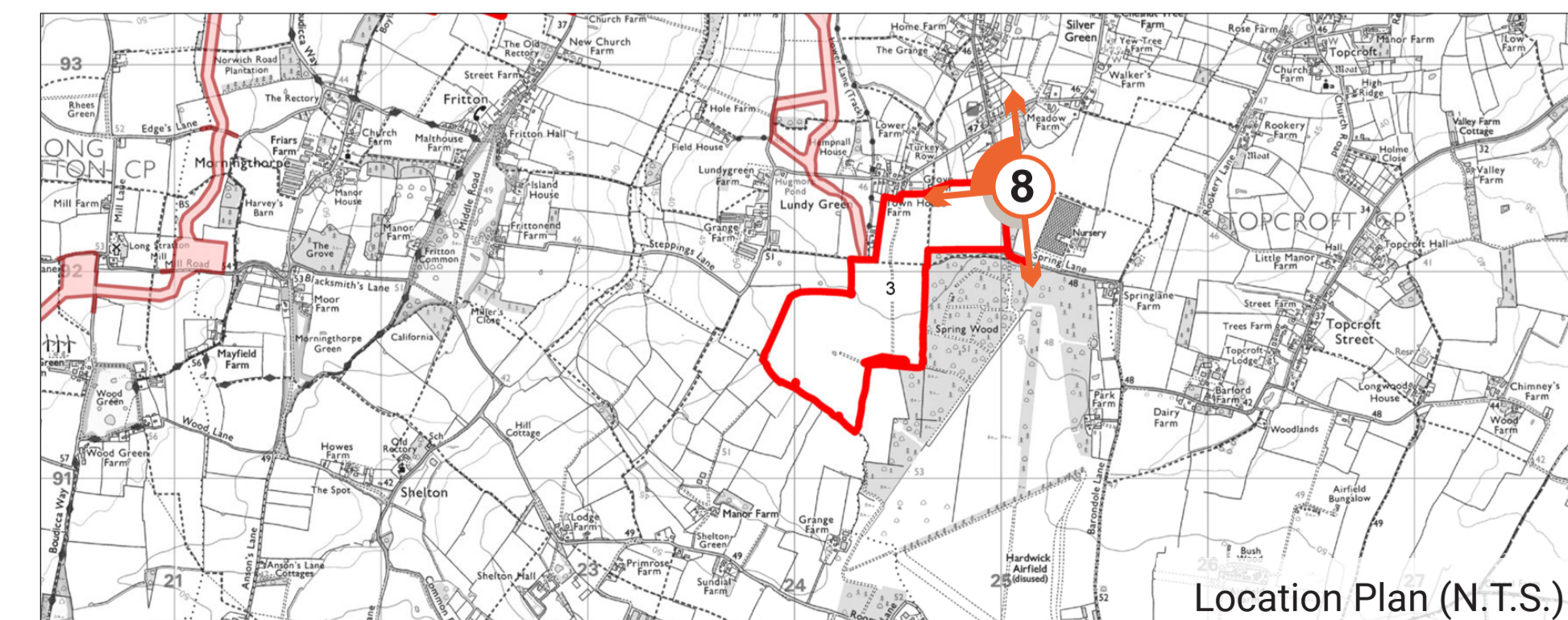
90° Horizontal field of view

Latitude/ Longitude: 52°28'59.11"/1°18'45.31"
 Elevation: 44m AOD
 Season: Winter view (2 of 2)

Date Taken: 03/02/2025
 Camera: Canon 6D (Full Frame Sensor)
 Lens: 50mm fixed lens

Visualisation Type: Photowire
 Enlargement Factor: 100%
 Projection: Cylindrical

Drawn By: KL
 Checked By: JL
 Approved By: AC



Location Plan (N.T.S.)

© Crown copyright and database rights 2024 Ordnance Survey 0100031673

Project Number: 333101678
Project Name: East Pye Solar

ES Appendix: 7.6.4 Visualisations
Site 3

This photo sheet should be printed in A1 and viewed at a comfortable arm's length

